

ALLUVIAL MEADOWS UNDER CHANGING MANAGEMENT: THEIR DEGRADATION AND RESTORATION

Karel Prach

Faculty of Biological Sciences, University of České Budějovice; and
Institute of Botany, Czech Academy of Sciences, Třeboň, Czech Republic

Great decline of the area of alluvial meadows over the whole Europe, decrease of ecological value of the remaining.

For example, in England & Wales historically 1 200 000 ha of wet grasslands, nowadays app. 220 000 ha (Treweek et al. 1997); in Hungary, decline from app. 600 000 ha in 1950 to 200 000 ha in 1990 (Joyce & Wade 1998).

Conversion into arable land

Degradation following eutrophication, absence of management, overexploitation, or drainage. These usually resulted into expansion of strong competitors, including woody species and invasion of aliens, or to selection of a few resistant species. Usual consequence: **decrease of species diversity and ecological functions.**







20

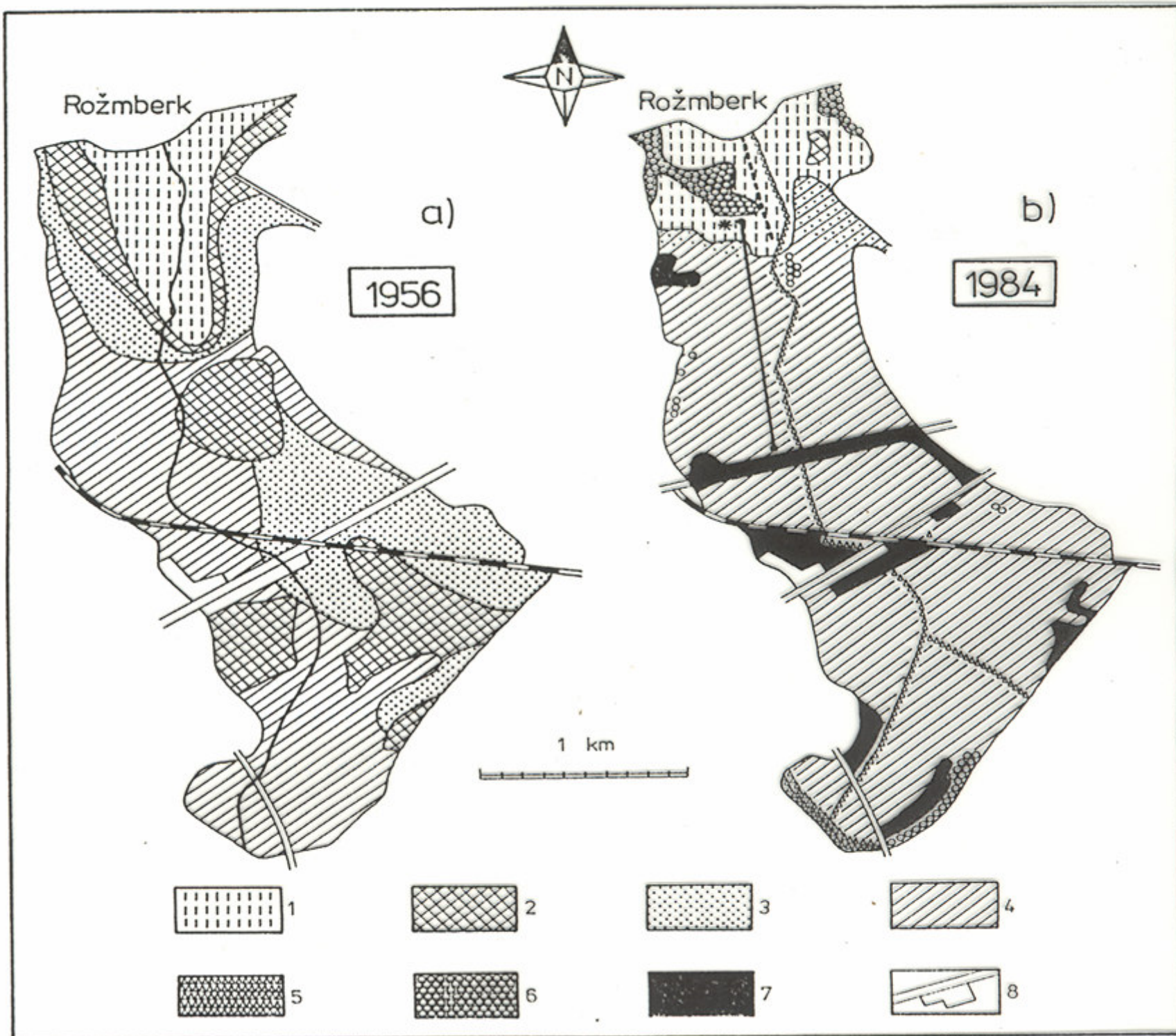
lit

51-51

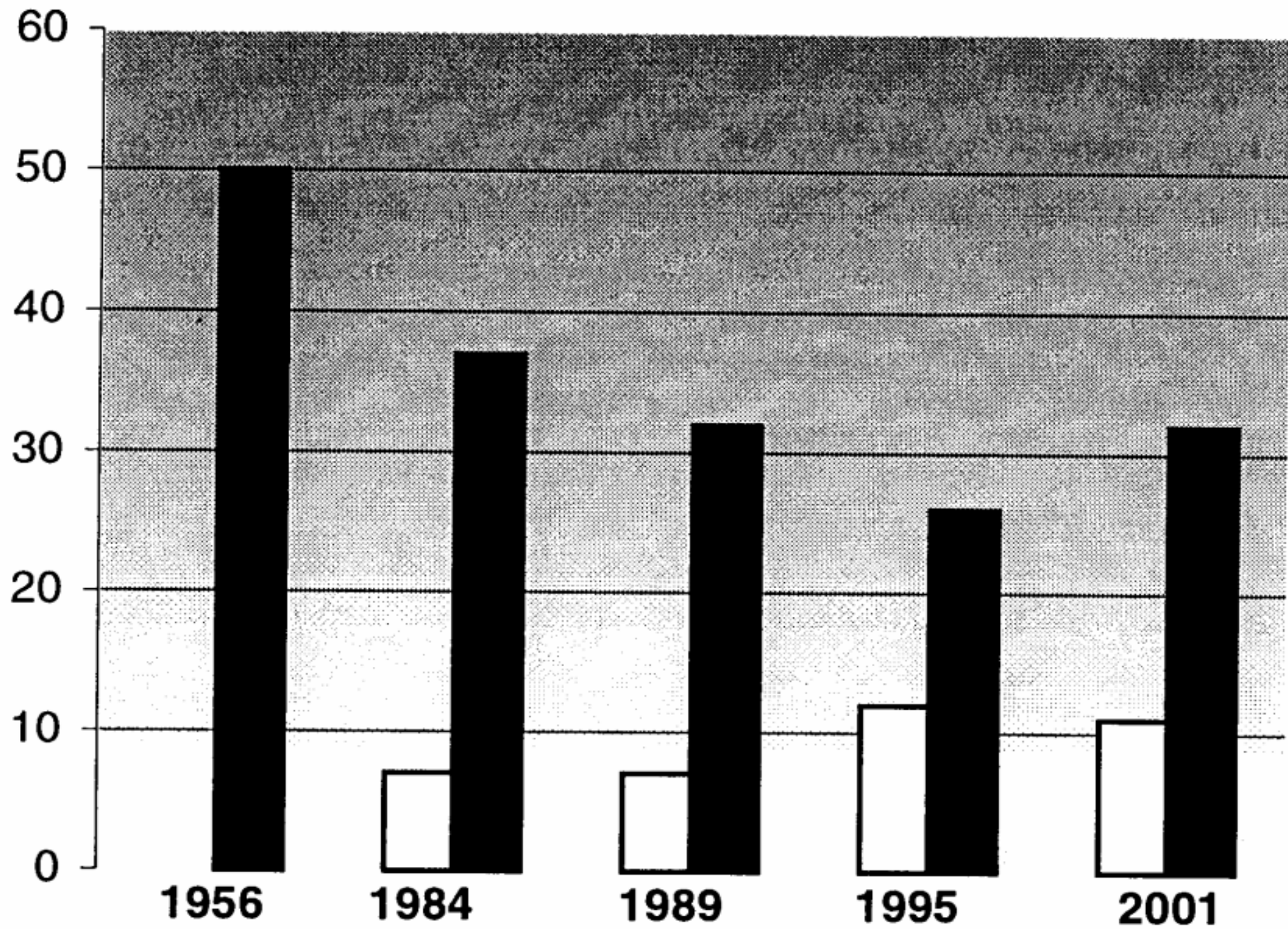




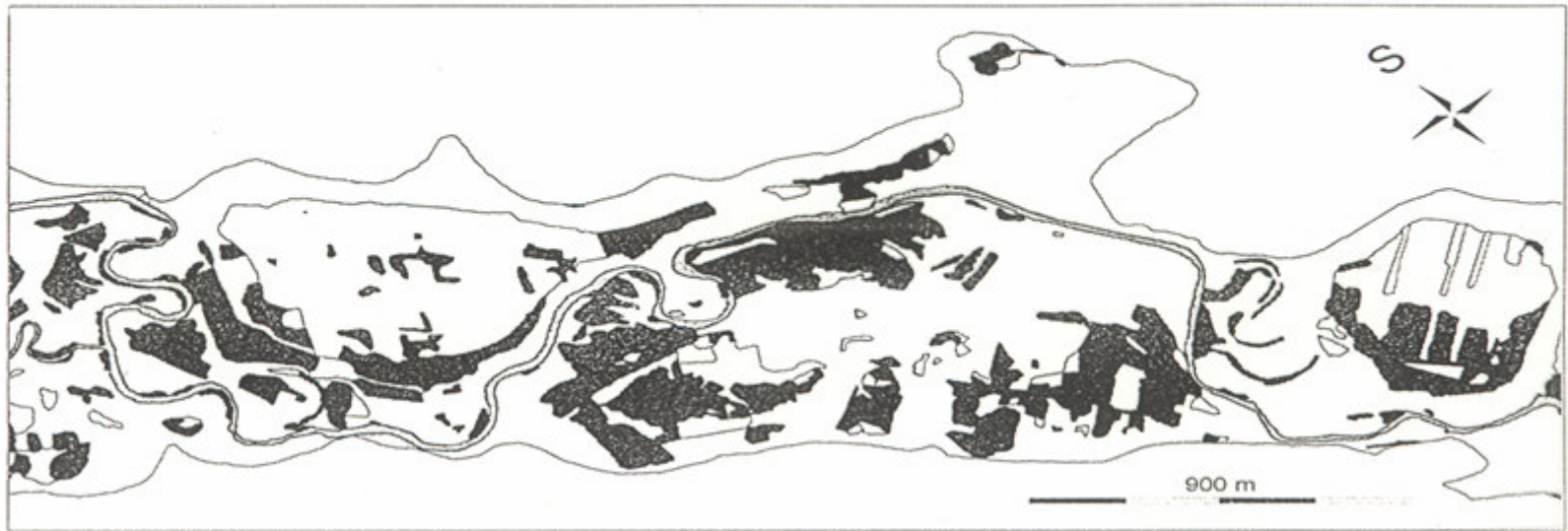




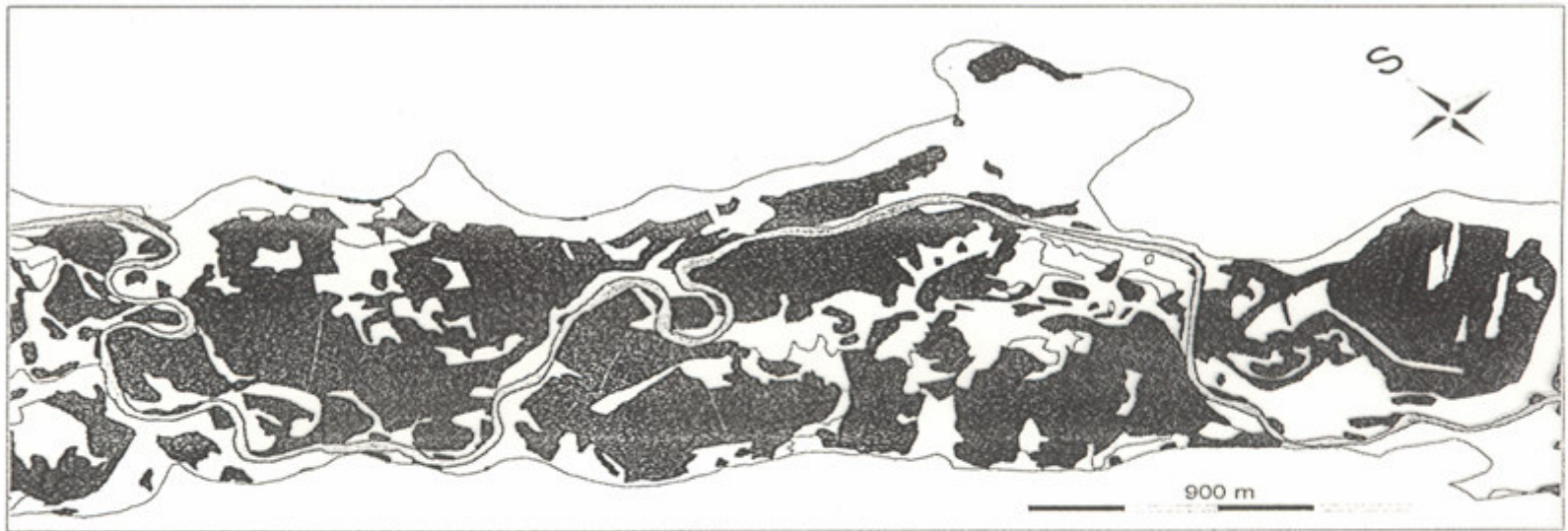
Meadow vs. ruderal species



Changes in a cover of woody vegetation since 1947 to 1993 (floodplain section II)



1947



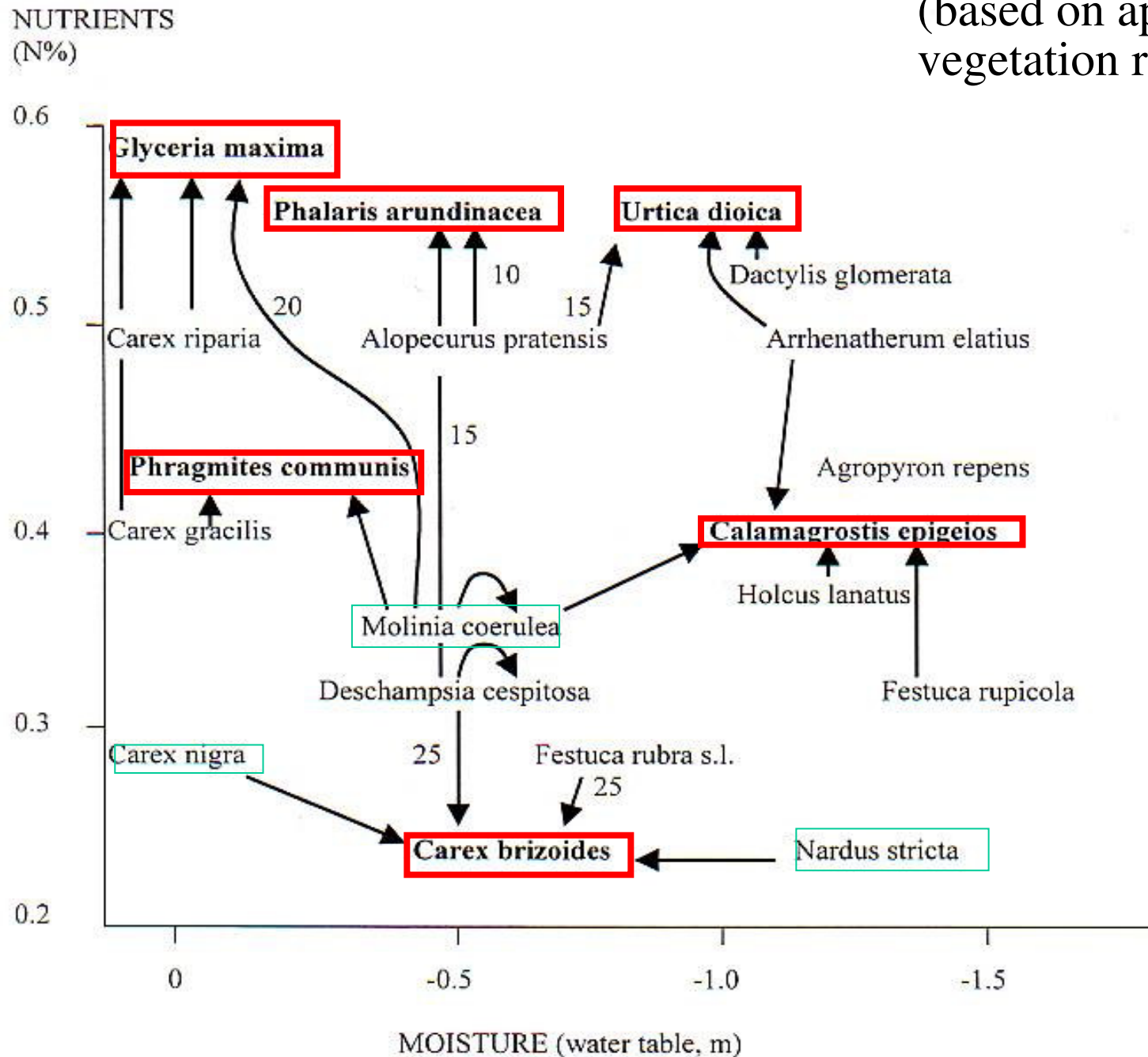
1993

- woody vegetation up to 50%
- woody vegetation between 50-100%

Dominants of alluvial meadows

Main transitions in the process of abandonment

(based on app. 600 vegetation records)



Restoration:

(Most studies in England, The Netherlands, Germany)

Approaches:

- Re-establishment of traditional management (mowing, grazing)
- Rewetting (re-establishment of flooding and/or ground seepage regime)
- Top soil removal (sod cutting) to decrease nutrient content
- Direct sowing
- Application of mown plant material from nearby species-rich reference site

Positive examples:

81% of sown species (*Alopecurus pratensis*-*Sanguisorba officinalis* com., river Thames, UK) established during 5 yrs (McDonald 2001).

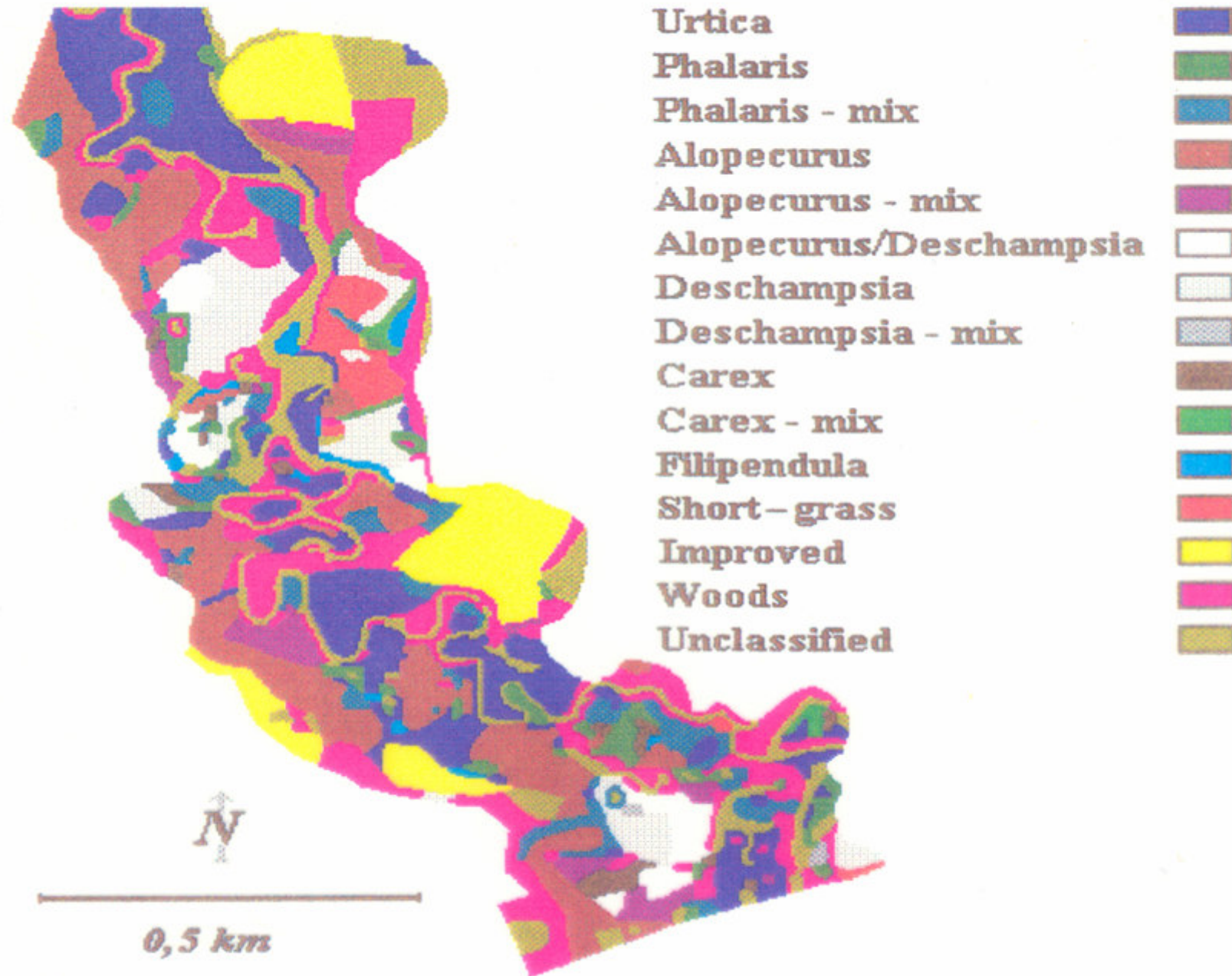
Between 74 and 91% of sown species established during 1 yr in experiments of Manchester et al. (1998) in river Ray, UK.

About 60% (102) of target species established during 4 yrs when cut material was applied (Hölzel & Otte 2005, Rhine River, Germany)

Obstacles:

Depletion of soil seed bank; lack of diaspore sources (Hölzel et al.); eutrophication and different water quality (difficult to restore especially ground water seepage - Grootjans et al.)

Studies in the Lužnice R. floodplain, southern Czech Republic



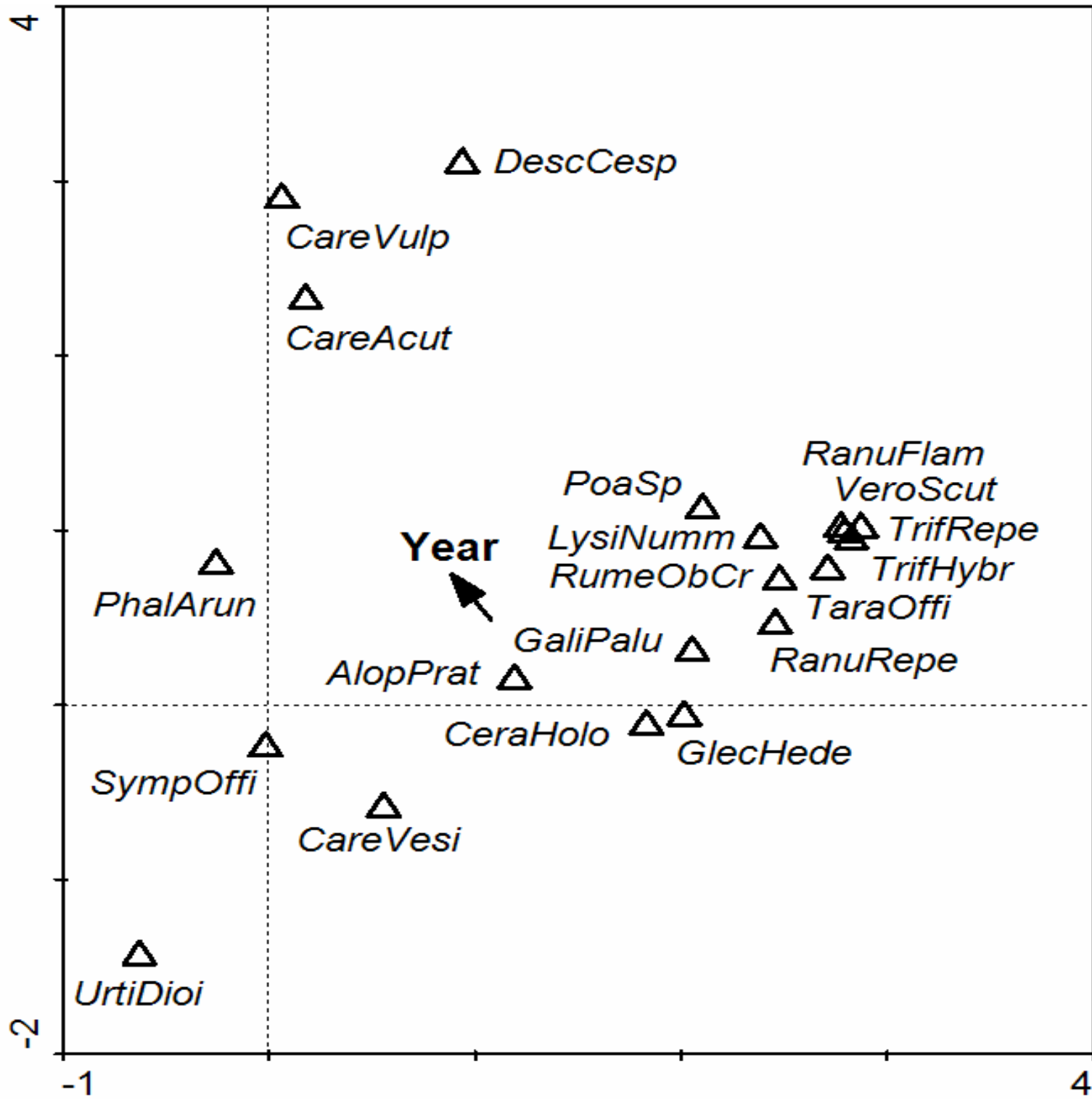
Lužnice River floodplain
mown transect

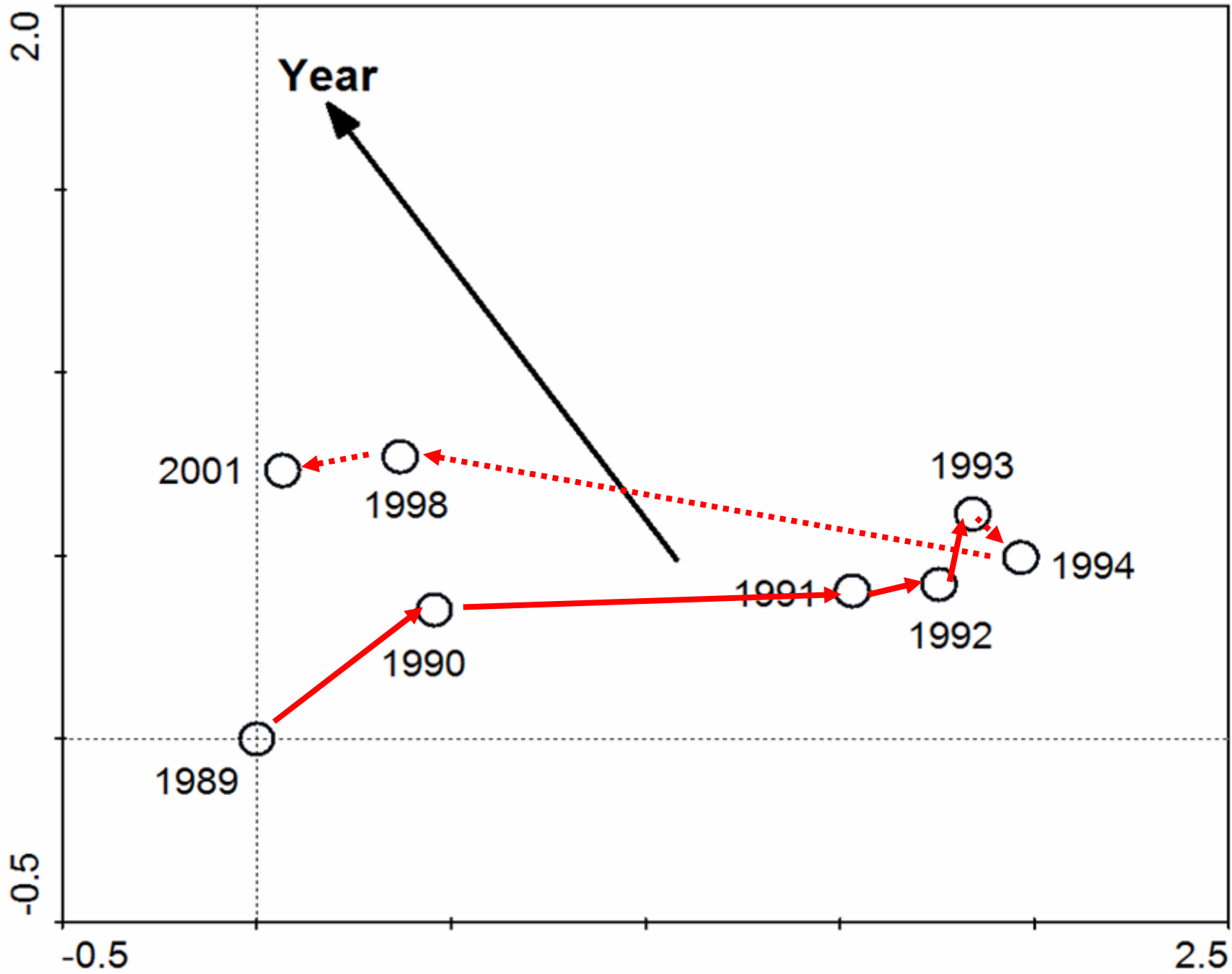




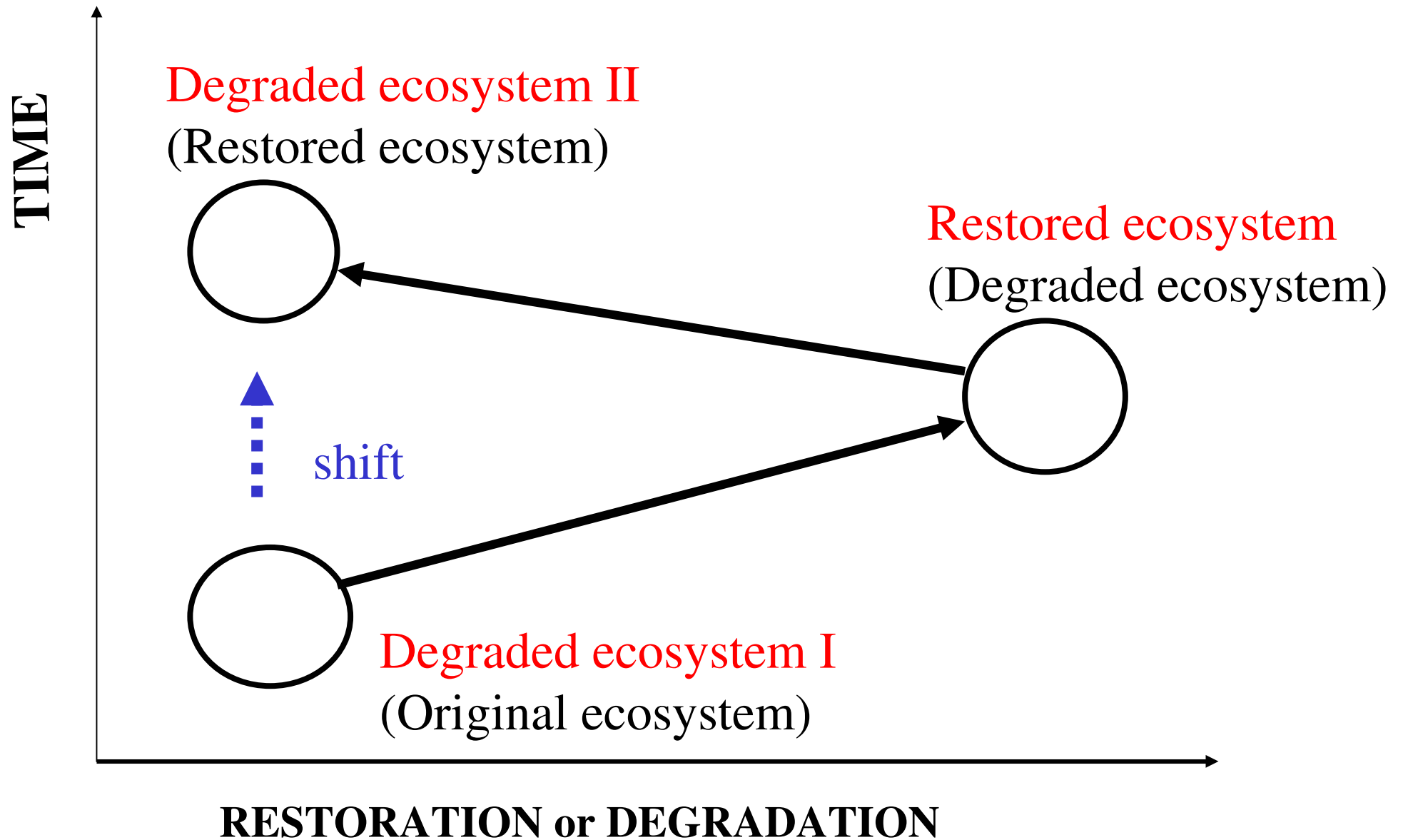
—Restoration —
Degradation

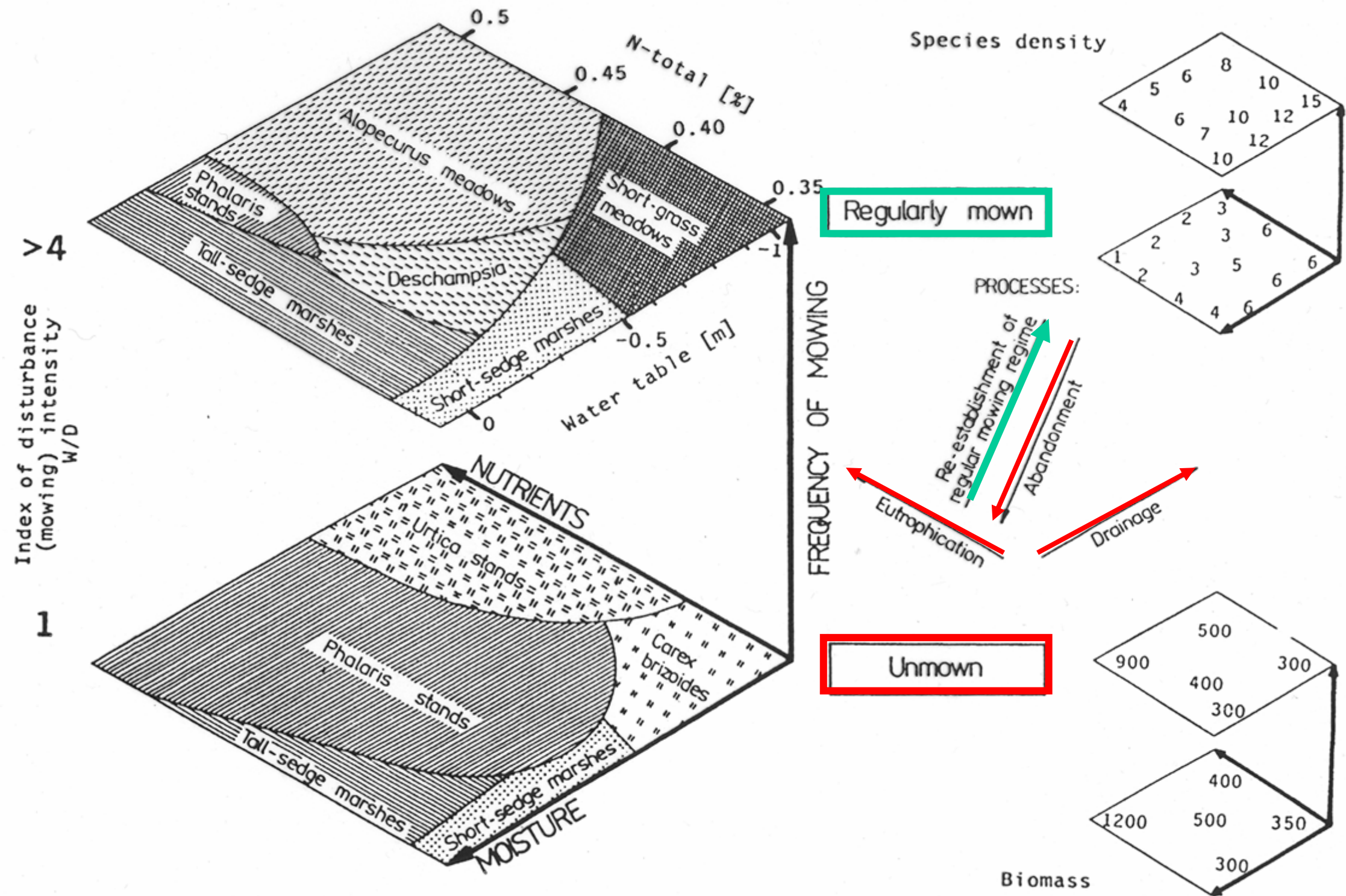
	1989	1990	1991	1992	1993	1994	1998	2001
<i>Alopecurus pratensis</i>	14.4	20.3	21.8	26.5	33.1	30.4	23.5	11.6
<i>Phalaris arundinacea</i>	28.0	35.1	9.5	4.4	0.7	0.9	32.8	37.0
<i>Ranunculus repens</i>	0.0	5.8	25.8	29.2	34.3	43.5	0.9	0.0
<i>Urtica dioica</i>	18.4	7.8	2.6	0.2	0.1	0.0	1.8	13.6
<i>Average species density per 1m²</i>	4.0	7.3	8.9	6.9	8.1	8.2	5.0	4.5
<i>Number of species in sampling plot</i>	23	35	55	60	62	57	27	27
<i>Number of target species</i>	3	4	14	17	19	18	6	6
<i>Number of ruderal species</i>	5	6	12	10	10	8	4	5
<i>Total number of species along the transect</i>	28	48	61	71	79	70	31	29



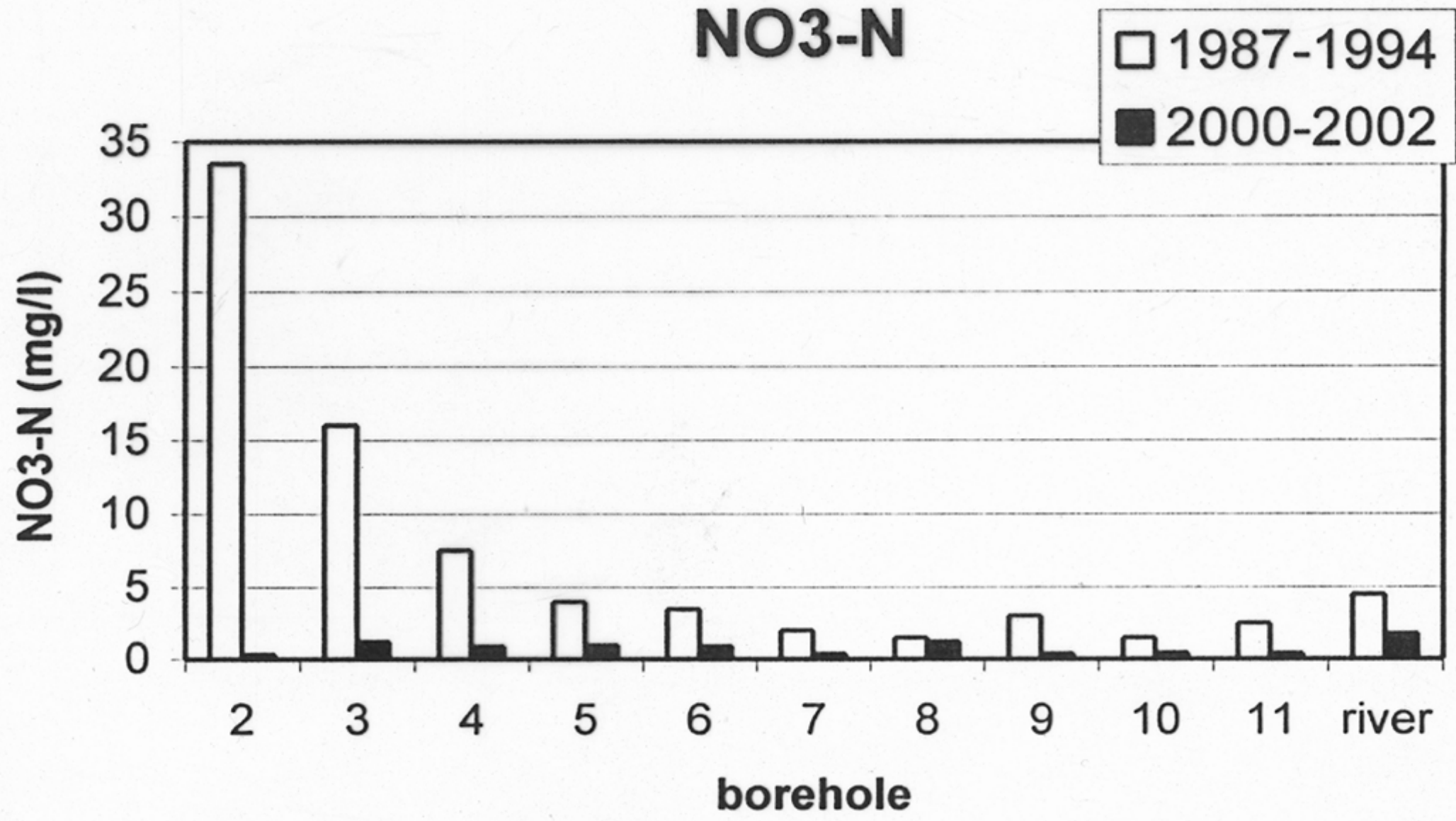


(partly based on Harris & van Diggelen 2005)





NO3-N





**Recovery of alluvial meadows after
excessive flooding:**

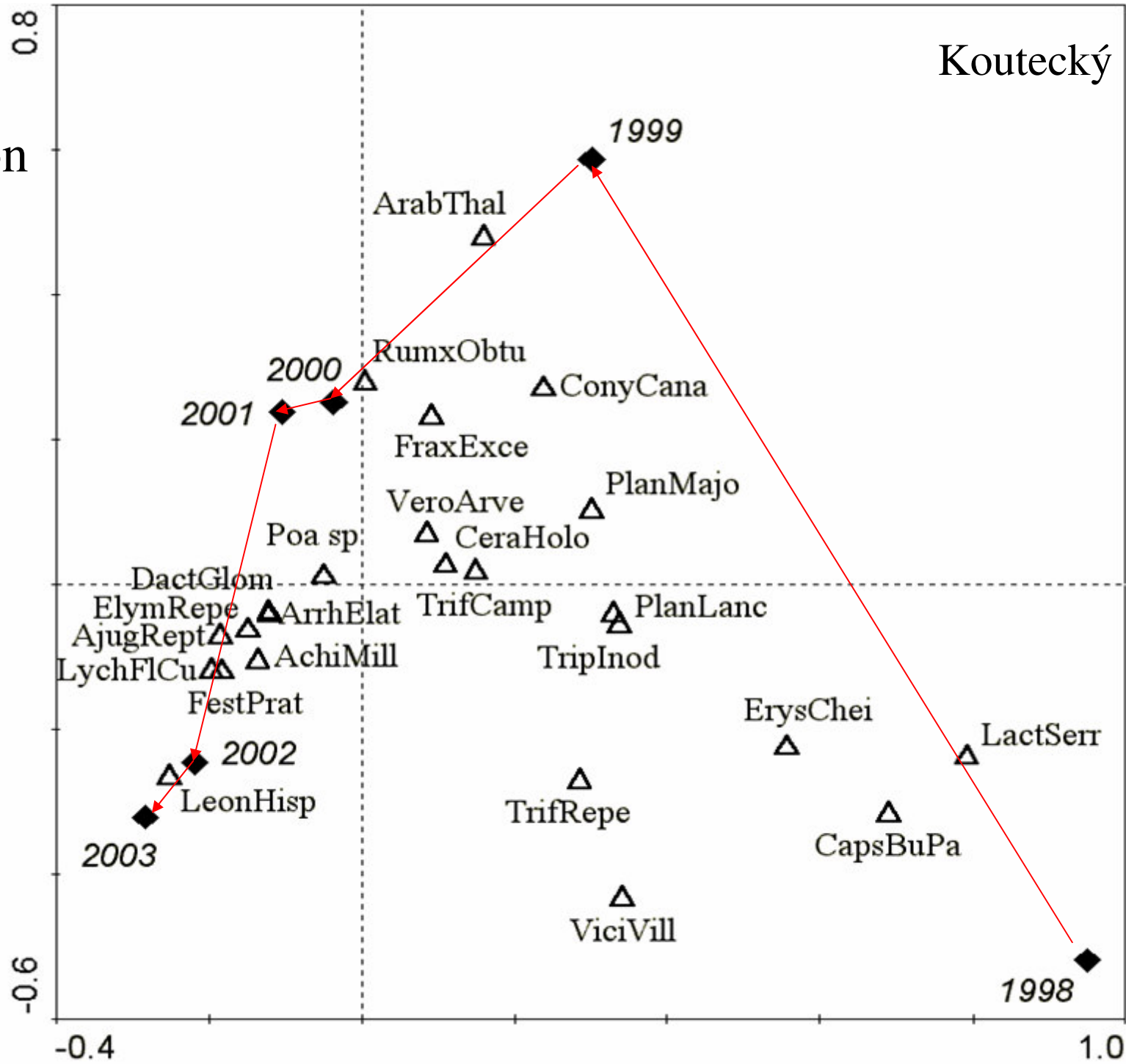
July 1997, the Morava River floodplain flooded for 1 month

Polygonum amphibium -
the only species survived

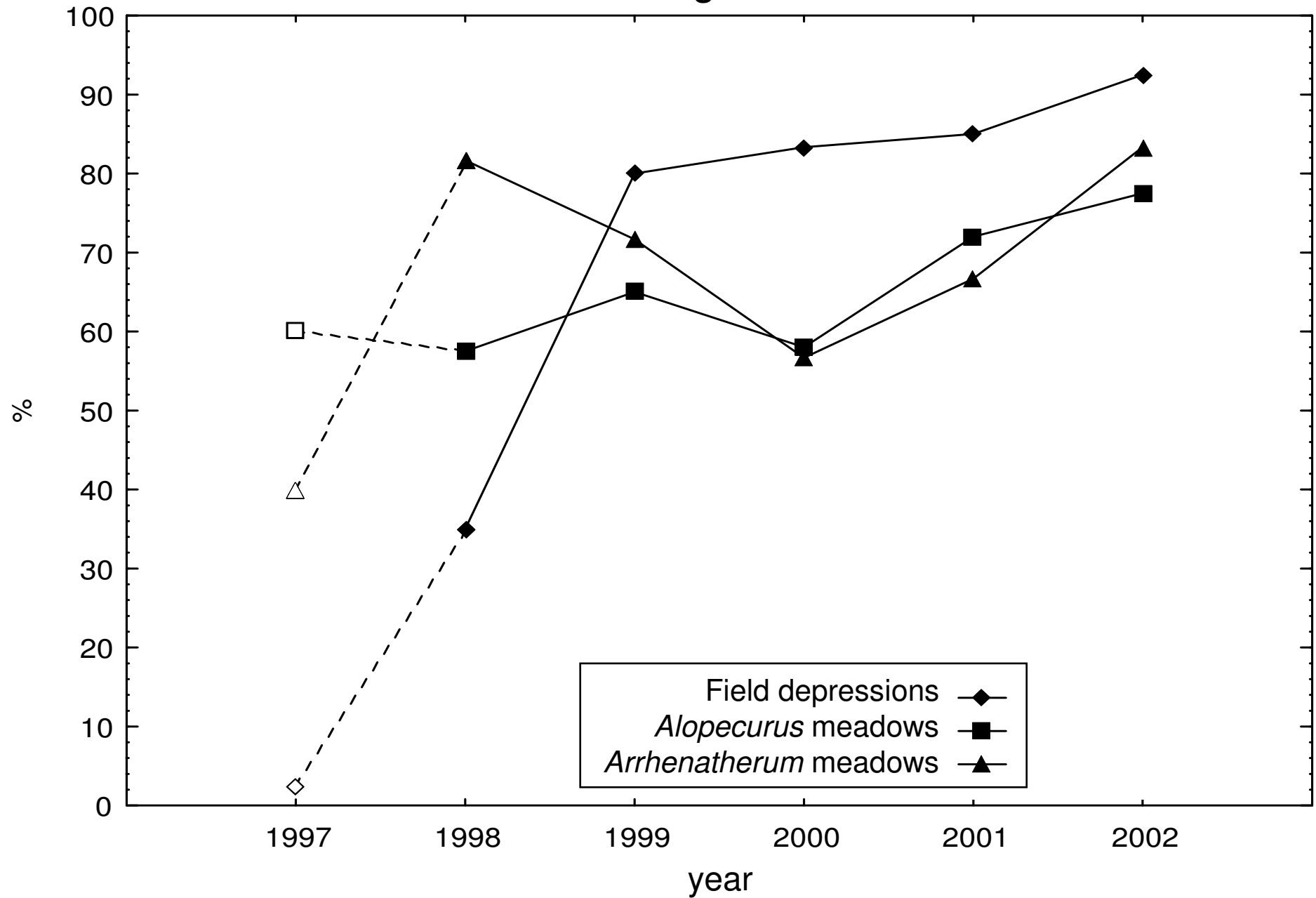
**23 species (20%) of all species
recorded during the study
(117) regenerated vegetatively
in the same year**

CCA
ordination

Koutecký & Prach (2005)

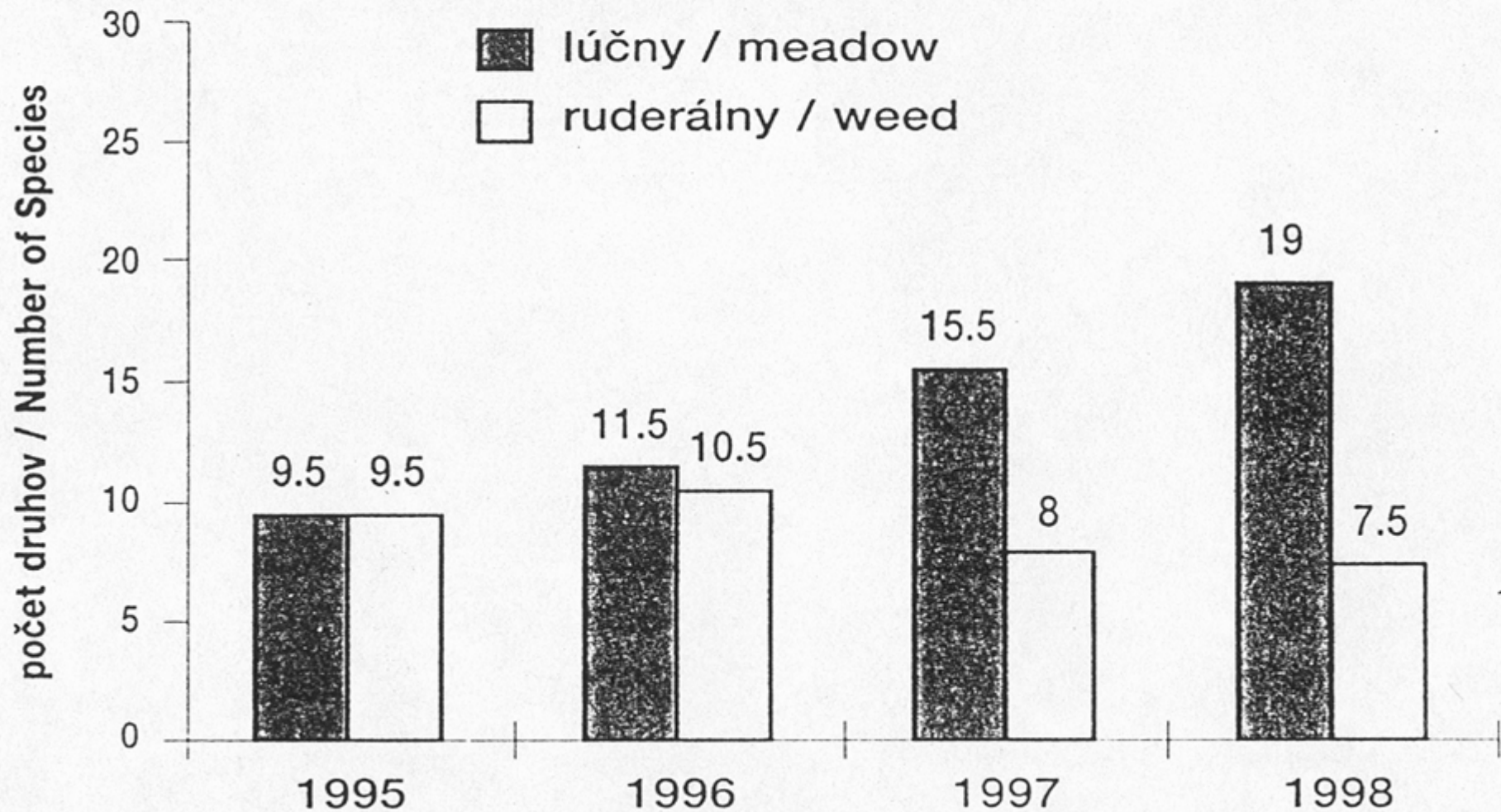


Coverage

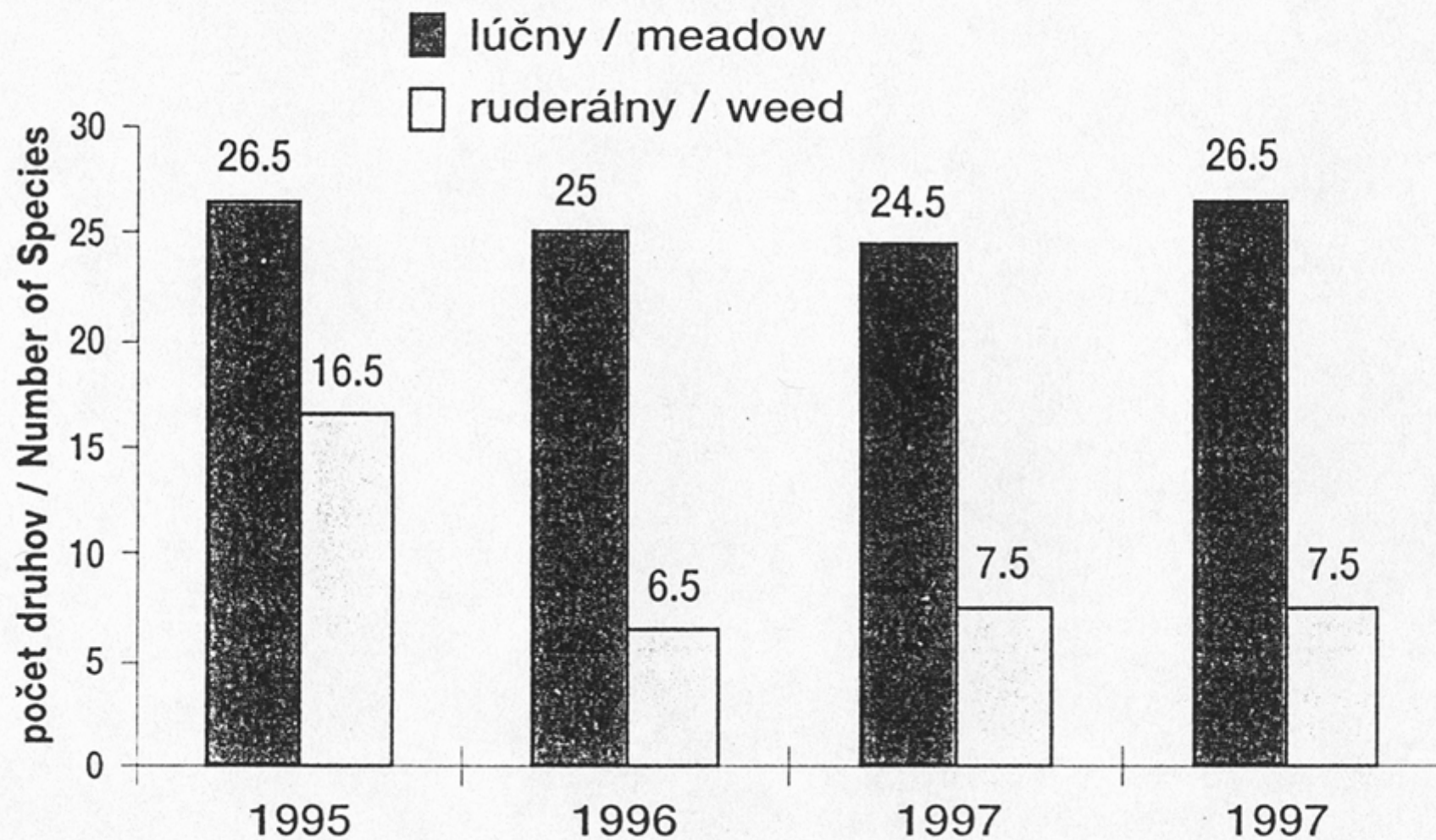


Šeffer & Stanová (1999)

Obr./Fig. 6. Druhová diverzita (priemerný počet na plochu) na výsevových experimentálnych plochách A, D v 1995-98
Species diversity (mean number per plot) of sowing experimental plots A, D in 1995-98



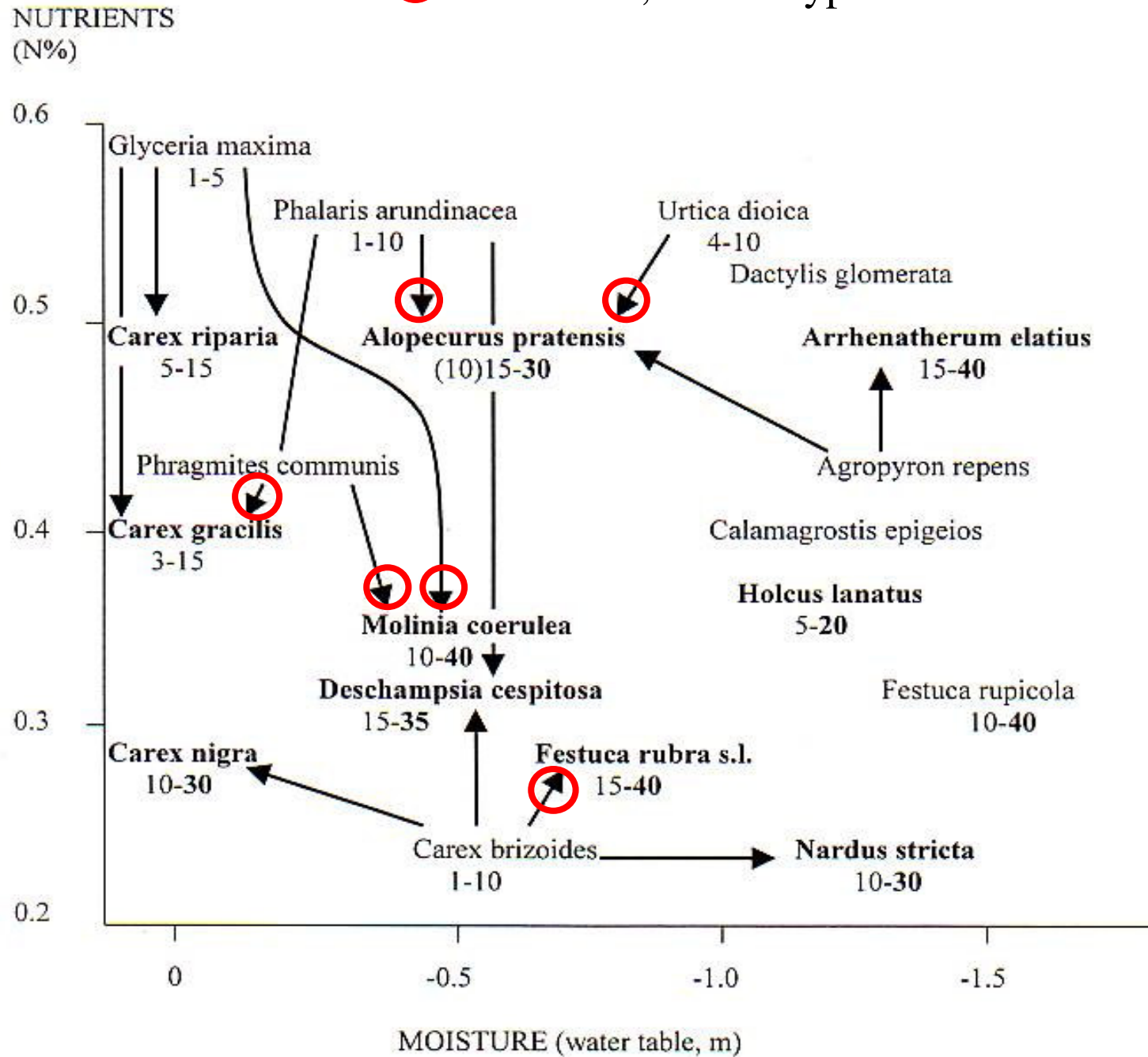
Obr./Fig. 5. Druhová diverzita (priemerný počet na plochu) na prenosových experimentálnych plochách B, C v 1995-98 / Species diversity (mean number per plot) of transfer experimental plots B, C in 1995-98



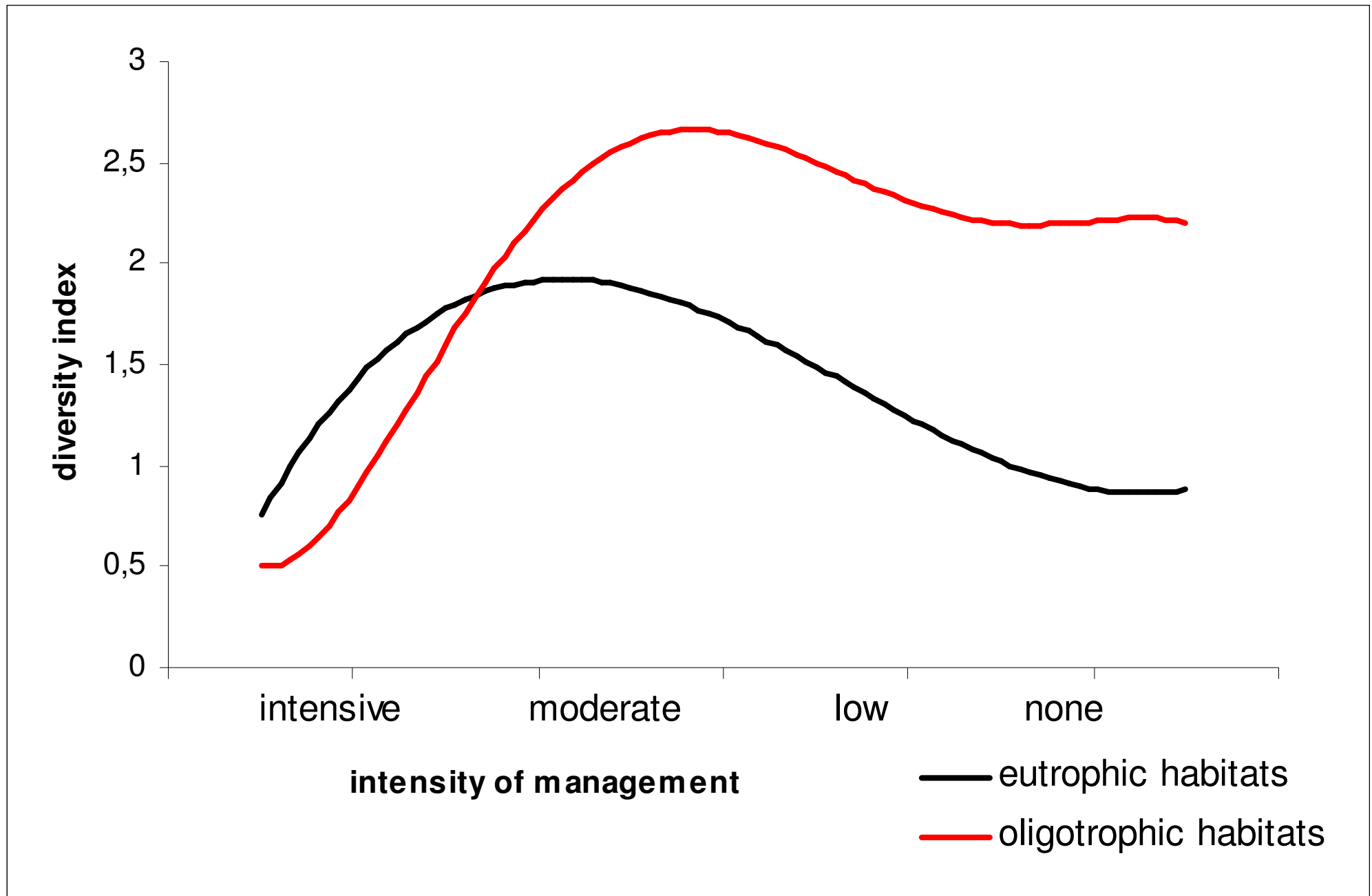
Dominants of alluvial meadows

Main transitions in the process of restoration

○ - observed, others hypothetical



Clément & Maltby (1996)



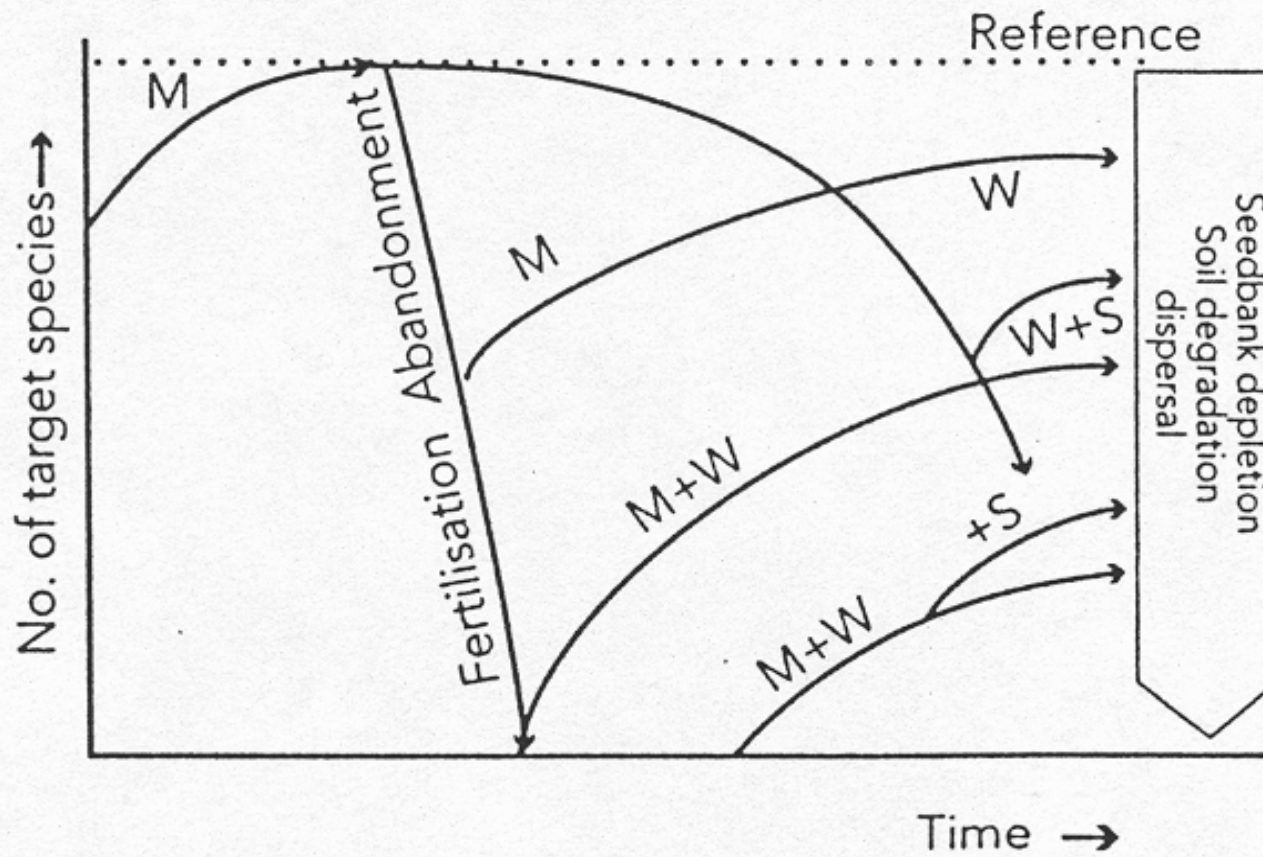


Figure 5. A conceptual model of the occurrence of target species in wet meadows under restoration management. Adapted from Grootjans and others 2002.

Grootjans et Verbeek (2002) – p. 8

Conclusions:

Reviewing the literature and based on own experience, the following conclusions can be done concerning degradation and restoration:

- (a)** Degradation is faster under fertile site conditions.
- (b)** Degradation is accelerated if potential dominants of degraded stages are already present in vegetation, or occur in the close vicinity. The latter is especially serious if a site under concern is small in its area.
- (c)** Restoration of alluvial meadows is easier in floodplains with a fully functional flooding regime.
- (d)** Restoration is accelerated if reference stands, i.e. still non-degraded meadows, are present nearby, preferably upstream.
- (e)** It is better to restore several large, instead of many small portions of degraded meadows.
- (f)** If water and/or nutrient regimes have been deeply altered, it is usually impossible to restore the original state and alternative target vegetation must be accepted.
- (g)** Restoration of natural flooding regime is profitable for biota typical of alluvial meadows, and helps to eliminate undesirable species non-adapted to floodplain environment.





Thanks for your attention.